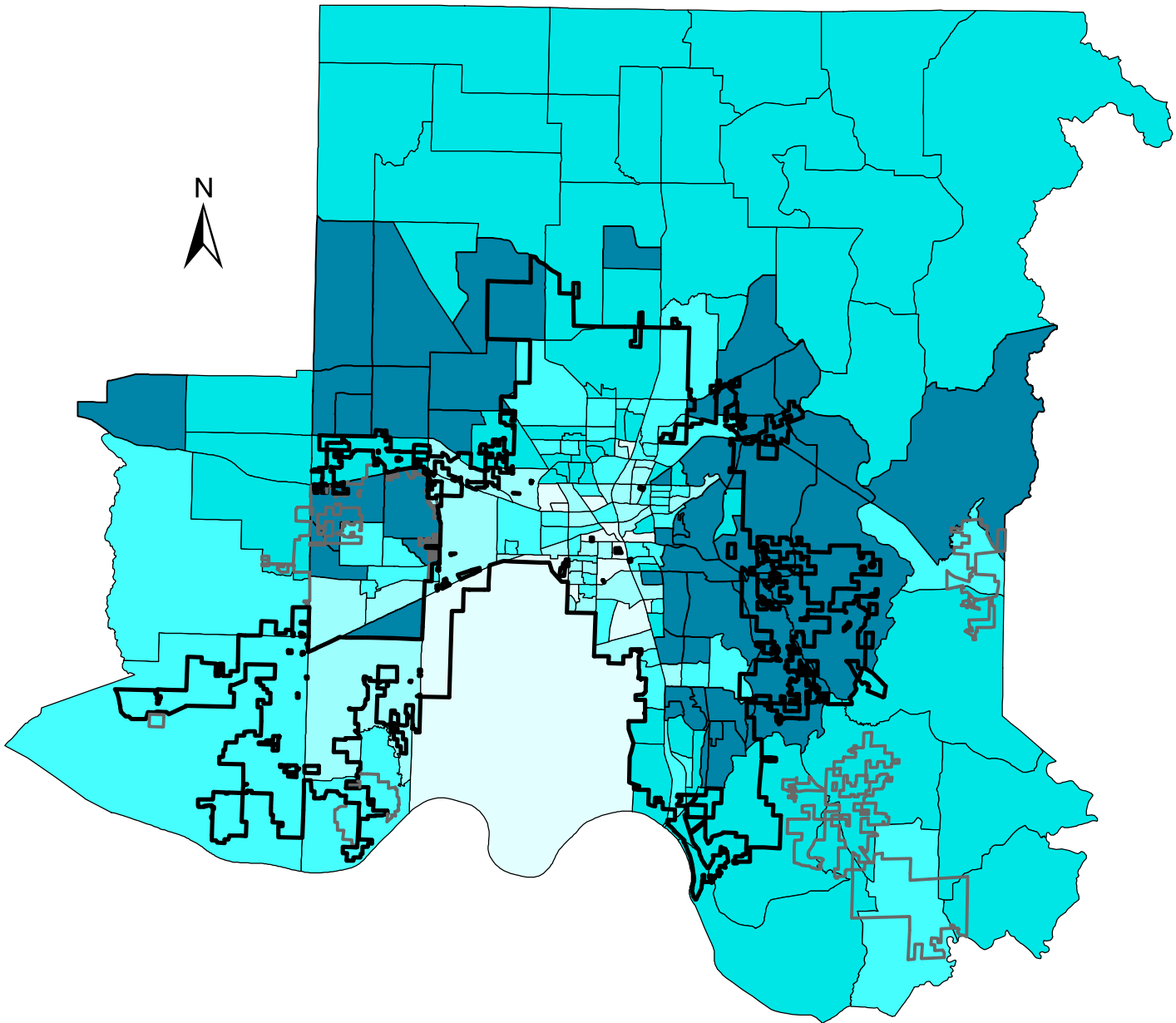



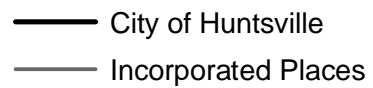
Percent Owner-Occupied of Total Housing Units by Block Group



Percent Owner-Occupied Units



City Limits



Housing

Note: Percentages are based on the total number of occupied housing units by block group.

Source: 2000 Census SF1 Data, U.S. Census Bureau
Date Created: March 2003
Created By: City of Huntsville, Planning Division,
Geographic Information Systems (GIS)