

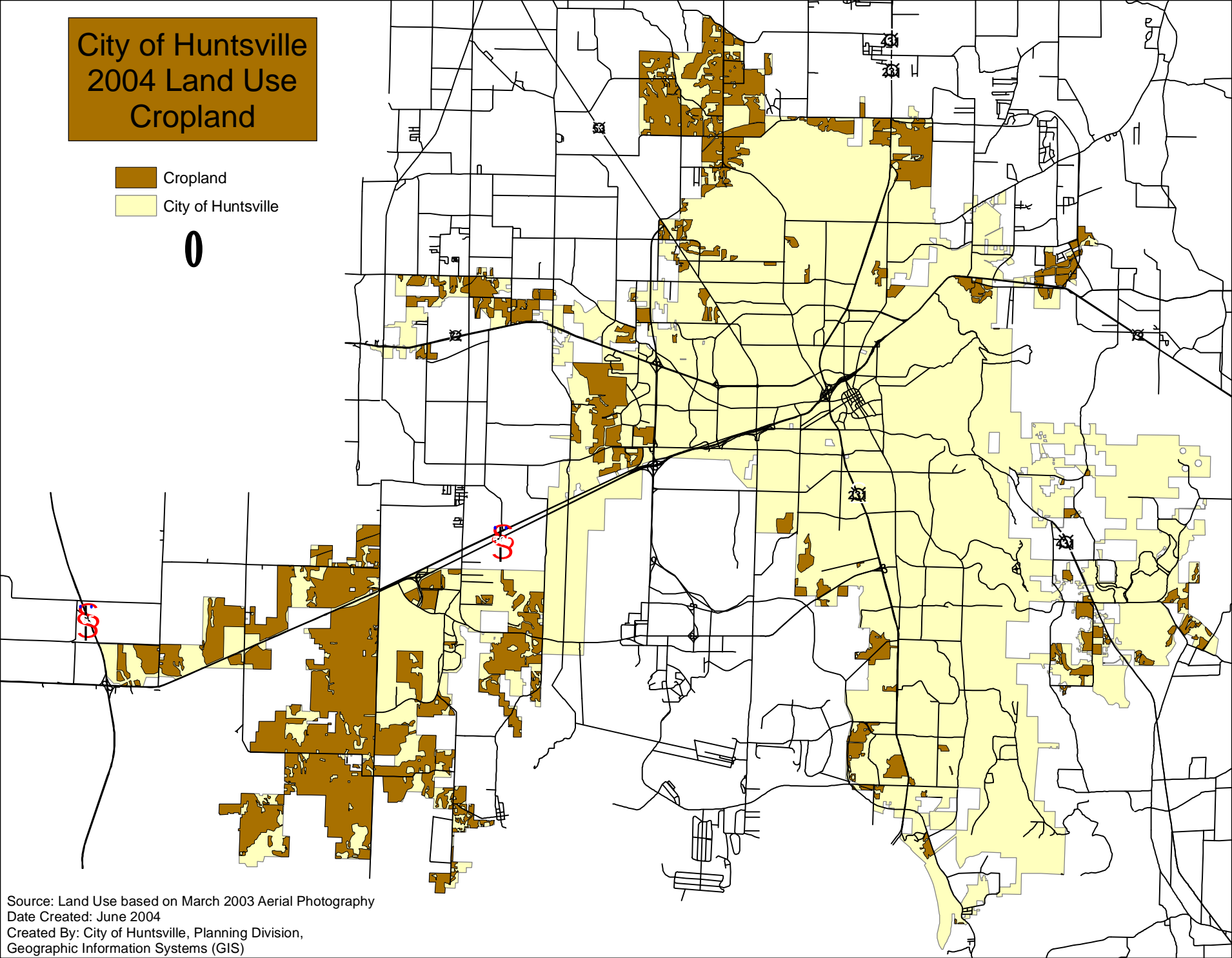


City of Huntsville 2004 Land Use Cropland

-  Cropland
-  City of Huntsville

0



Source: Land Use based on March 2003 Aerial Photography
Date Created: June 2004
Created By: City of Huntsville, Planning Division,
Geographic Information Systems (GIS)