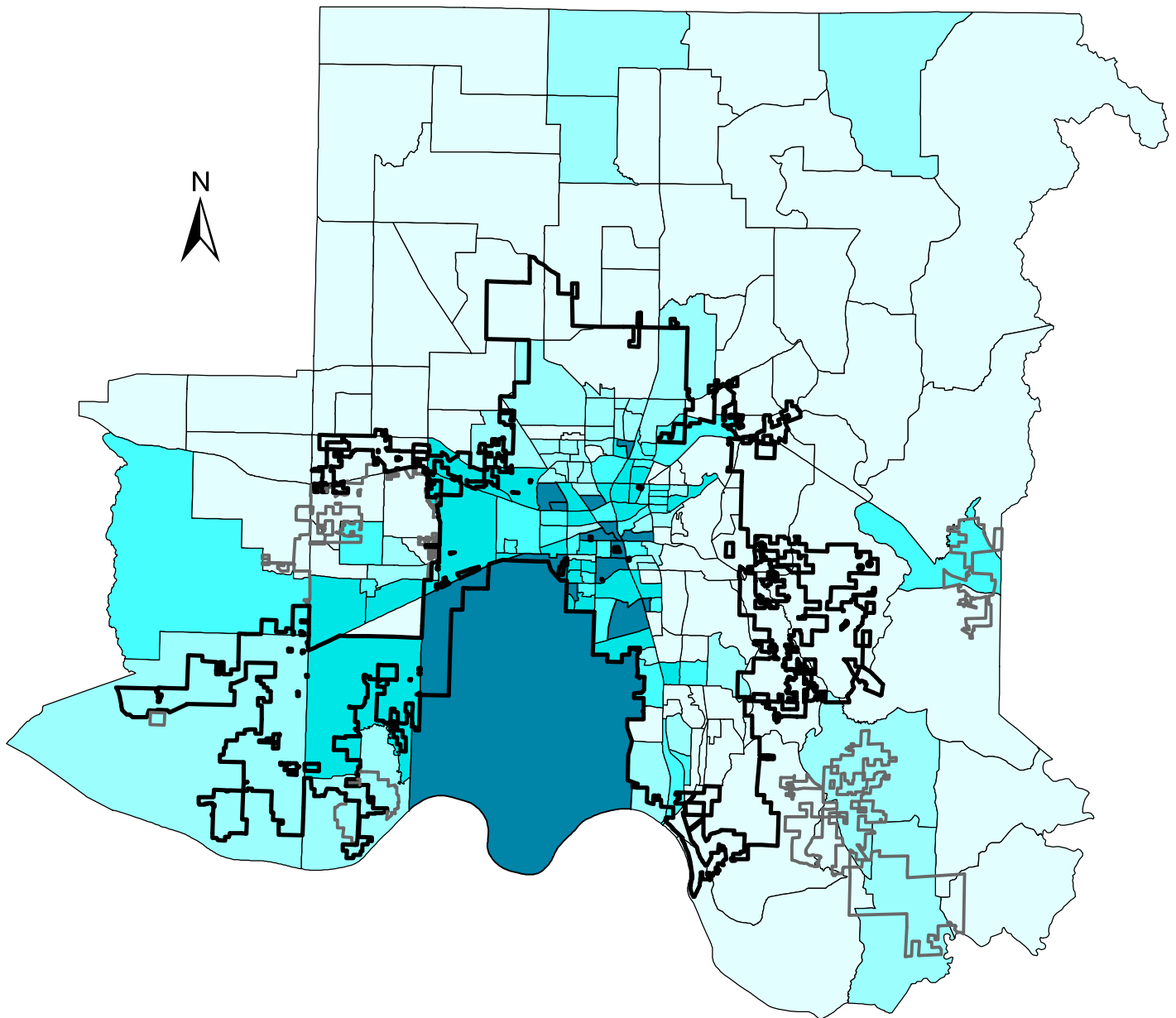



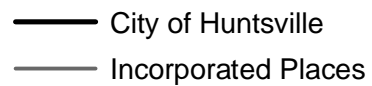
# Percent Renter-Occupied of Total Housing Units by Block Group



## Percent Renter-Occupied Units



## City Limits



Housing

*Note: Percentages are based on the total number of occupied housing units by block group.*

Source: 2000 Census SF1 Data, U.S. Census Bureau  
Date Created: March 2003  
Created By: City of Huntsville, Planning Division,  
Geographic Information Systems (GIS)