











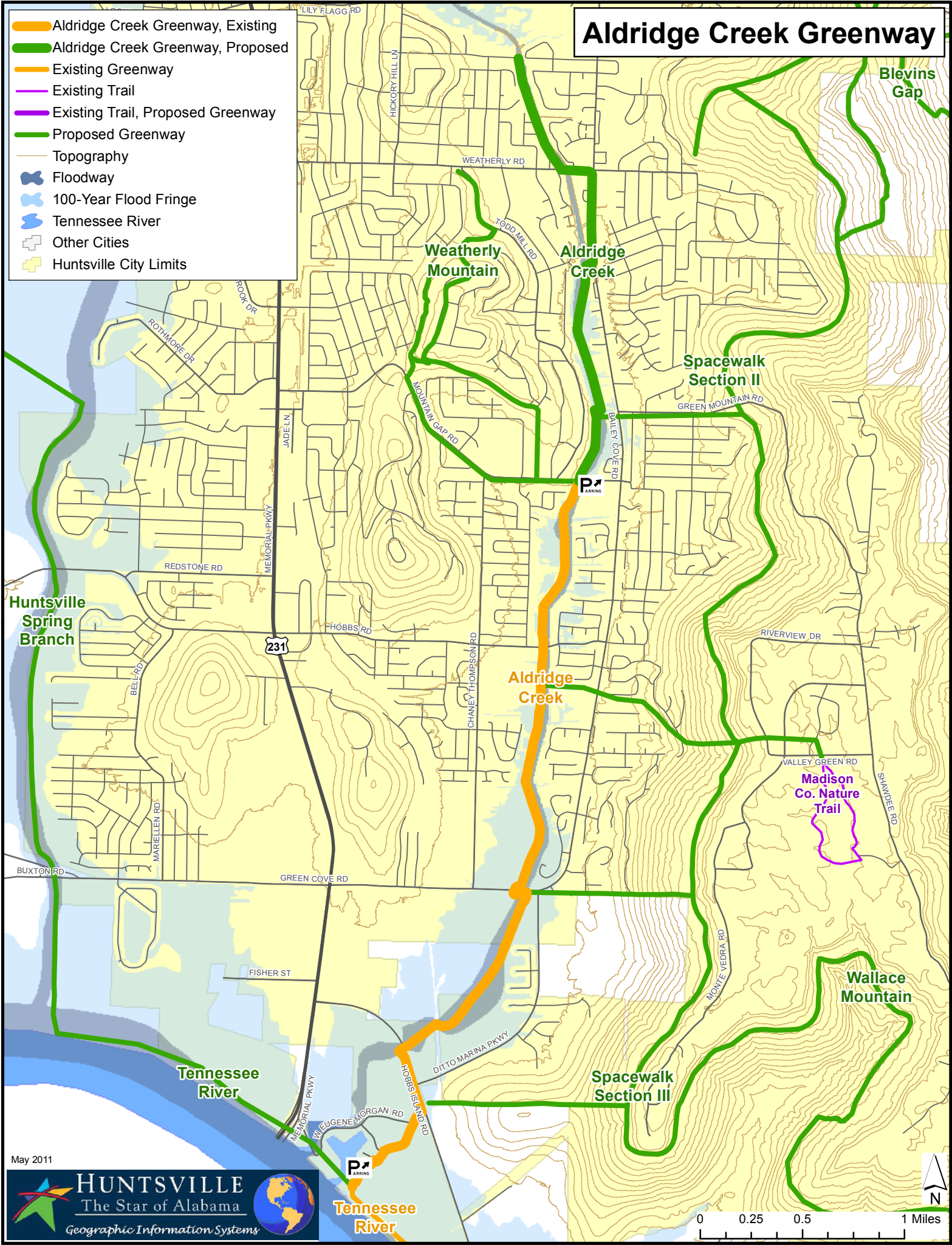


Aldridge Creek Greenway

-  Aldridge Creek Greenway, Existing
-  Aldridge Creek Greenway, Proposed
-  Existing Greenway
-  Existing Trail
-  Existing Trail, Proposed Greenway
-  Proposed Greenway
-  Topography
-  Floodway
-  100-Year Flood Fringe
-  Tennessee River
-  Other Cities
-  Huntsville City Limits



May 2011



HUNTSVILLE
The Star of Alabama
Geographic Information Systems

